











**Legend**

-  Recommended Monitoring Site
  -  Recommended Project Site
  -  TMDL 2016- Bacterial Slime
  -  TMDL 2010- Escherichia coli
  -  Trout Stream (2008)
  -  Urbanized Area 2000
  -  High Priority Potential Conservation Area
  -  Wellhead Protection Area
  -  NPDES MS4 Community
- \* NPS Locations Not Available in Digital Format

# Lower Thornapple River Subwatershed



 MILES  
00.51